

**OC** OUR CITY  
REAL ESTATE

*in partnership with*

ORANGE  
**RUNNING**FESTIVAL



# 2025 EVENT GUIDE







## Welcome to the 2025 Our City Real Estate Orange Running Festival

As we approach date of the 2025 Orange Running Festival, we are pleased to welcome our returning entrants from prior festivals and our many new participants. Each year, our events attract everyone from new runners in their very first event, to seasoned runners looking to set a personal best or achieve a podium placement. We look forward to having each of you join us in the Orange area to be part of the festival, and enjoy everything that the Orange region has to offer.

The Orange Running Festival is proud to welcome all ages and abilities with a distance for everyone. Our Community Dash has become a favourite event, with entrants from ages 2 to 100 in recent years. This inclusive event will feature within our program of five 2K Dash events on Sunday starting at 11am and we look forward to this high-energy and enjoyable part of Sunday's schedule.

Our Sunday race program will begin with our four longer distances, kicking off with the Marathon and Half Marathon as in previous years. These races have grown in popularity each year, now often selling out. We couldn't be more honoured to see so many distance runners choosing Orange for their goal events again this year.

We acknowledge our many sponsors who make this event possible, led by Event Partner Our City Real Estate and Community Partner Cook & Roe. We are very grateful to these two local businesses, and all of our event sponsors. In particular, we are grateful for the support of our local Member for Orange, Mr. Philip Donato, MP and Orange City Council. We are also indebted to several local community groups, and the Orange Runners Club who put in countless hours as volunteers to make this event happen.

We are proud of the impact our event has on our local community. And we are grateful to all of you who participate, who help make it possible.

Anthony Daintith  
**Orange Running Festival Coordinator**

# Table of Contents

---


Event Schedule and Race Times	3
Getting Here and Parking	4
Site Map	5
Bib and Merchandise Collection	5
Pre-Race Information	6
Event Site Services	7
Food, Drink and Entertainment	8
Runners Ettiquette	9
Race Details:	
Marathon	10-11
Half Marathon	12-13
10K	14-15
5K	16-17
Women's Dash	18
Men's Dash	19
Secondary School Dash	20
Primary School Dash	21
Community Dash	22
Workplace Challenge	23
Medals, Prizes and Trophies	23
Merchandise	24
Volunteers	24
Results and Photos	25
Orange Runners Club	25
Road Closures	26
Sponsors	27

# Important Dates

---

Early Bird Registrations close	Tuesday, 31st December, 2024
Registrations close	Saturday, 8th March at 4pm
Bib pickup	Saturday, 8th March, 1pm - 5pm Sunday, 9th March, from 5:45am
All race events	Sunday 9th March

*Please note: races may sell out and registrations may close before the final deadline. We recommend registering early to avoid any disappointment.*





# Event Schedule and Race Start Times

## Saturday, 8th March 2025

- 10:00am Shake-out run  
Gosling Creek Reserve
- 1:00 - 5:00pm Bib & Shirt collection  
Gosling Creek Race Precinct



## Sunday, 9th March 2025

- 5:45 - 10:00am Bib & Shirt collection  
Gosling Creek Race Precinct
- 6:50am Marathon briefing  
7:00am Marathon start  
7:20am Half Marathon briefing  
7:30am Half Marathon start  
8:20am 10K briefing  
8:30am 10K start  
9:35am 5K race briefing  
9:45am 5K start  
9:50am Half Marathon presentation  
10:00am 10K Presentation  
10:45am Marathon presentation  
5K presentation
- 11:00am 2K Dash events in quick succession:
- Women's Dash
  - Men's Dash
  - Primary School Dash
  - Secondary School Dash
- 11:30am Community Dash  
12:00pm 2K Dash presentations

Join us on Saturday 8th March for the Orange Running Festival

## Shake-Out Run!

A relaxed-pace 4K guided run around the course and race precinct at Gosling Creek Reserve. Meet at the parking area at Bargwanna Road at 10:00am on Saturday, 8th March.



# Getting to Gosling Creek Reserve

All Orange Running Festival races start and finish at Gosling Creek Reserve, located just south of Orange. All festival parking at Gosling Creek Reserve is accessed from Bloomfield Road.

To reach the festival site, take Forest Road south from Orange, going past the Orange Hospital. Just after the hospital, turn left onto Bloomfield Road. Parking marshals will provide directions to available parking from there.

## Travelling from Canberra/Cowra

From Canberra, head out on the Barton Highway towards Yass and turn left onto the Hume Highway towards Gundagai. Turn right onto Lachlan Valley Way towards Boorowa and Cowra. From Cowra head north to Canowindra, turning off shortly after onto the Cargo Road toward Orange. The drive is approximately 3 and a 1/4 hours.

## Travelling from Sydney/Bathurst

From Sydney, head west along the Great Western Highway through the Blue Mountains. Travel through Lithgow and Bathurst before arriving in Orange. The drive is approximately 3 and a 1/2 hours.

## Travelling from Dubbo

From Dubbo, head south east toward Wellington along the Mitchell Highway. Travel through Wellington and Molong before arriving in Orange. The drive is approximately 1 and 3/4 hours.

## Travelling from Orange Airport

From Orange Airport, the Gosling Creek Race Precinct is a 10 minute drive. Head out west along Aerodrome Road which becomes Huntley Road. Huntley Road turns right soon after and continues to the north. Turn left onto Bloomfield Road to the Festival.

---

## Parking

### Saturday

Self parking will be available along Bloomfield and Bargwanna Roads.

### Sunday

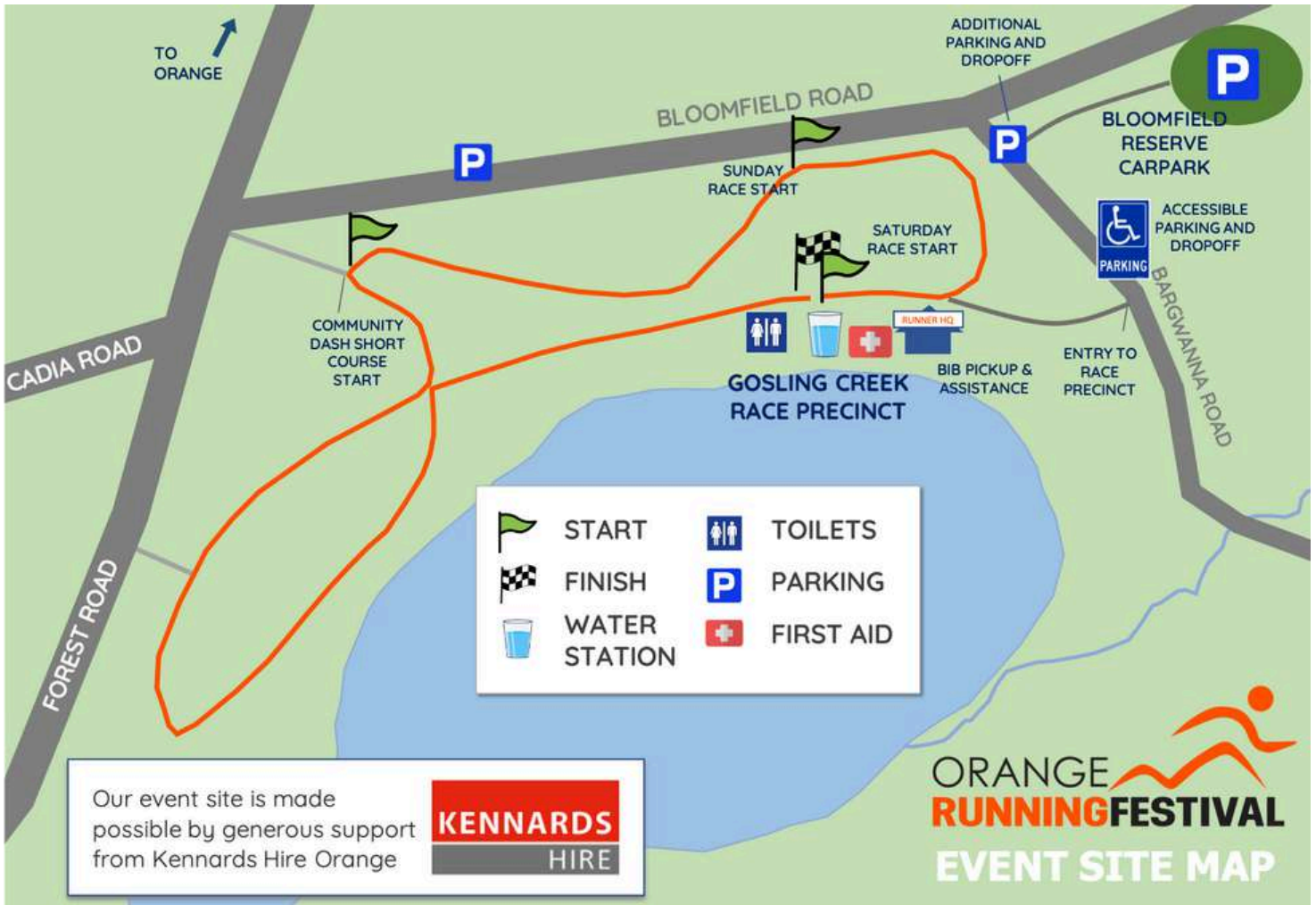
Parking is available along Bloomfield and Bargwanna Roads, and in Bloomfield Reserve, in the Dog Park oval area. Those arriving from Forest Road are asked to use available parking on Bloomfield or Bargwanna Roads until that reaches capacity. The site can also be accessed from Huntley Road, leading to the Dog Park Oval parking area.

## Accessible Parking & Drop-off Zone

We will have a dedicated accessible parking and drop-off zone for anyone requiring assistance getting to the event. This will be located at Bargwanna Road, the closest point to the event site.

For those in the Community Dash who wish to use the shorter course option, second drop-off location at Bargwanna Road and Bloomfield Roads. The shorter course Community Dash start is near this accessible parking, with the full event site approximately 450 metres away.

# Gosling Creek Reserve - Event Site Map



## Race Bib and Merchandise Collection

Race bibs and pre-ordered merchandise can be picked up on Saturday or Sunday at the times below. We recommend arriving at least 40 minutes prior to your start time, if you are picking up your race bib on the same day.

Saturday, 8th March      1:00pm to 5:00pm      Gosling Creek Reserve

Sunday, 9th March      From 5:45am      Gosling Creek Reserve

If a friend or family member is going to be picking up your race bib, please make sure they have a copy of your confirmation email - printed, or on their mobile.





# Pre-Race Information

## Pre-race Briefing

Fifteen minutes prior to each event, participants will be called to the start area over the PA and then directed to the start line by our volunteers. Please ensure that you are at the start ahead of time and listen to instructions provided by the race starter.

Please self seed, as per the race starters instructions, with faster competitors near the front, and enter the start area in line with your target time.

## Bag Drop

Bag drop will be available at the Runner HQ tent. Please allow plenty of time to drop off your bag ahead of your start time.

## BYO Drink Drop-off

(For Marathoners and Half-Marathoners only)

For runners who would like to bring their own drinks, we offer a drop-off service to any of the water stations indicated on the course map.

Drinks can be dropped off at the Runner HQ tent from 5:45am to 6:20am on Sunday. Please ensure they are clearly identifiable to you. A volunteer will assign your drinks to the desired water station as per your instructions when you drop them off.



## Race Bibs and Timing Chips

Each participant must wear their race bib on the front their outermost clothing so it is visible to the marshals. If you have misplaced your race bib, please visit the Runner HQ tent.

All race bibs include a timing chip that will be activated when you cross the start line of your event, and again when you cross the finish. Your net time will be recorded as your race time. Please do not alter the race bib or timing chip in any way or they may not work properly. The race bib and timing chip are yours to keep after the running festival.

Results will be available real-time after each event on our website.

## Pre-Race Preparation and Advice

- Be sun smart – apply sunscreen.
- Ensure you are hydrated. Drink water before your race and bring your own water to the event.
- Participants are encouraged to wear reflective clothing if they will be arriving or starting their event in the early hours when visibility is limited, or if weather conditions are poor and impact visibility.
- Please ensure that any pre-existing medical conditions are advised on your online entry.
- The Race Starter will gain everyone's attention prior to starting the race briefing. Participants are reminded that the briefing is provided with health and safety in mind – so please pay attention.
- A lead cyclist will lead and direct the front runners.
- If you need help or have questions ask at the Runner HQ Tent or talk to any official wearing a orange-coloured Orange Running Festival cap.

# Event Site Services

## Water Stations

Drink stations providing both water and sports drink will be placed at regular intervals along the course and at the finish line within the Gosling Creek precinct.

Locations of the water stations are shown on each course map in this guide, and on the event website.



## Fresh Fruit

Country Fruit Distributors will provide fresh fruit for all finishers on Sunday. If you've completed the Marathon, Half Marathon, 10K, 5K or 2K Dash, bananas, apples and oranges will be available at the drink station near the finish.

## First Aid

Rural Fire Service volunteers will provide first aid at the finish line within the Gosling Creek precinct and out on course at the intersection of Forest & Orchard Roads. If you or someone near you requires assistance, please look for the first aid volunteers, or ask any Orange Running Festival volunteer wearing a volunteer vest.



## Toilets

Toilets, including accessible toilets are located at the start/finish area.

On the race course, toilets will be located at the intersection of Failford Lane & Forest Road, at the intersection of Orchard & Forest Road and at Gosling Creek, as noted on the course maps.

## Massage

On Sunday morning after our races, physiotherapists from The Pinnacle Physiotherapy Clinic will be available in our massage tent to offer quick after-event massage and physio treatment to relieve muscle tightness, increase blood circulation, reduce inflammation and muscle soreness and hasten recovery.

They'll be with us until noon to look after you.



# Food and Drink Providers

The event site will feature food and drink vendors on Sunday with plenty of choices for participants, as well as friends and family. Award presentations will also take place throughout the morning. So come along for your race event, and plan to stay a while!



## Coffee Just Rocks



Coffee, tea and hot chocolate

## Rotary BBQ



Burgers and sausage sandwiches

## CAJE Kitchen



Sandwiches, muffins, sweet treats

## Arancia Woodfired Pizza



Sourdough woodfired pizzas made to order

## OMG Decadent Donuts



100% natural donuts

## Swirl & Dip Ice Cream



Ice cream, milkshakes, slushies & coffee

## Celebrate your run with our sponsor **The Hotel Canobolas**

Stop by the Hotel Canobolas for a post-race lunch, early dinner or afternoon snacks and happy hour. Perfect for refueling:

- Handmade Neapolitan pizzas
- Pastas, fish & chips and burgers
- Kids meals and sweet treats

*And all the Canobolas Bistro Classics you know and love*

**Sunday, 9th March open from 10am till late**



**HOTEL  
CANOBOLAS**  
248 SUMMER ST ORANGE, NSW





# Runners Ettiquette

## Runners Ettiquette

We intend to stage an awesome, fun event in a safe and friendly environment for all competitors to enjoy. We ask that you be mindful of race etiquette. While it's a race for many of us, we ask that participants look out for each other and show respect for everyone at the event.

- Please observe the marshal's directions. They are there to ensure your safety and that you stay on course. All marshals will have phone access back to Race HQ & emergency services.
- At the start, please ensure that you self-seed based on your target time. The Race Starter will assist with this, with faster competitors at the front.
- Prams are allowed in the Community Dash, 5K and 10K events ONLY. If you are running or walking with a pram, please start near the back of the field.
- Cycling, roller blading, rope skipping, scooters, skateboards and nordic pole assisted walking are not permitted in any of the events.
- It is preferred that you do not wear earphones. If you do, please wear only one earpiece and adjust the volume to a level where you can hear and respond to approaching runners, directions from marshals and hazards.
- Take care at the short transition from Gosling Creek Reserve to Forest Road. The surface is unsealed and narrow. Upon your return there may be runners coming in the opposite direction so please keep to the right hand side of the barrier.
- Please keep to the right hand side of the road on all sections of the course.
- Please be aware of cars being on the road. Roads will be closed to general traffic but local residents will have access to their properties (via an escort vehicle).
- Many events have cutoff times. Please be aware of these. If you may fall behind this pace, marshals may ask you to leave the race course via an official vehicle.
- Please vacate the finish area immediately after your event as this area can become crowded.
- There will be photographers at the start, on course and at the finish line. If you do not wish to have your photograph taken, please cross your arms in front of you.
- If walking or running in groups, don't take up the full width of the path and allow others to pass.
- Please do NOT bring your dogs or other pets to the festival. Due to the wildlife in the area, dogs (including on leads) are not permitted in the Gosling Creek Reserve, with the exception of accredited assistance animals.
- Most importantly, enjoy your time at the Orange Running Festival!





# The Colliers Marathon

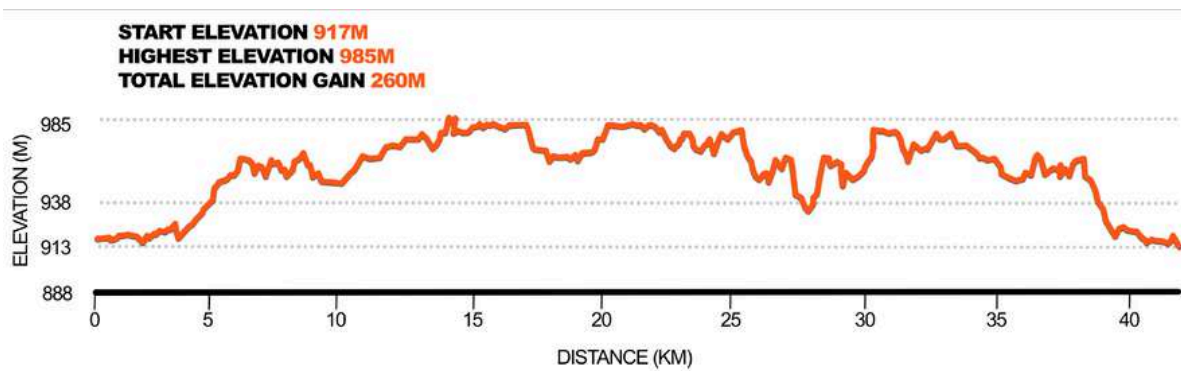


The Colliers Marathon starts and finishes within the Gosling Creek Reserve. After completion of part of the internal Gosling Creek loop, the course exits out onto Forest Road and head in a southerly direction (keeping to the right hand side of the road). Following completion of “loops” down Orchard Road, Forest Reefs Road and Spring Terrace Road, runners return back to Gosling Creek Reserve along Forest Road. Upon re-entering Gosling Creek Reserve, runners complete the internal Gosling Creek loop to the finish line.

Arrival Time - suggested	6:30am
Race Briefing	6:50am
Start Time	7:00am
Cutoff Times	You must reach the following points on the course by: <ul style="list-style-type: none"> <li>• 21k (intersection of Orchard Road and Forest Road) by 9:45am</li> <li>• 34k (intersection of Forest Road and Orchard Road) by 11:50am</li> <li>• 41k (rear entrance to Gosling Creek Reserve) by 12:30pm</li> </ul>
Award Presentation Time	10:45am
Prizes and Trophies	1st Place Male & Female Finisher: \$350 2nd Place Male & Female Finisher: \$250 3rd Place Male & Female Finisher: \$150 Prizes will also be awarded to first place for each age category. Every finisher receives a medal.

The minimum age requirement for the Marathon is 18 on race day.

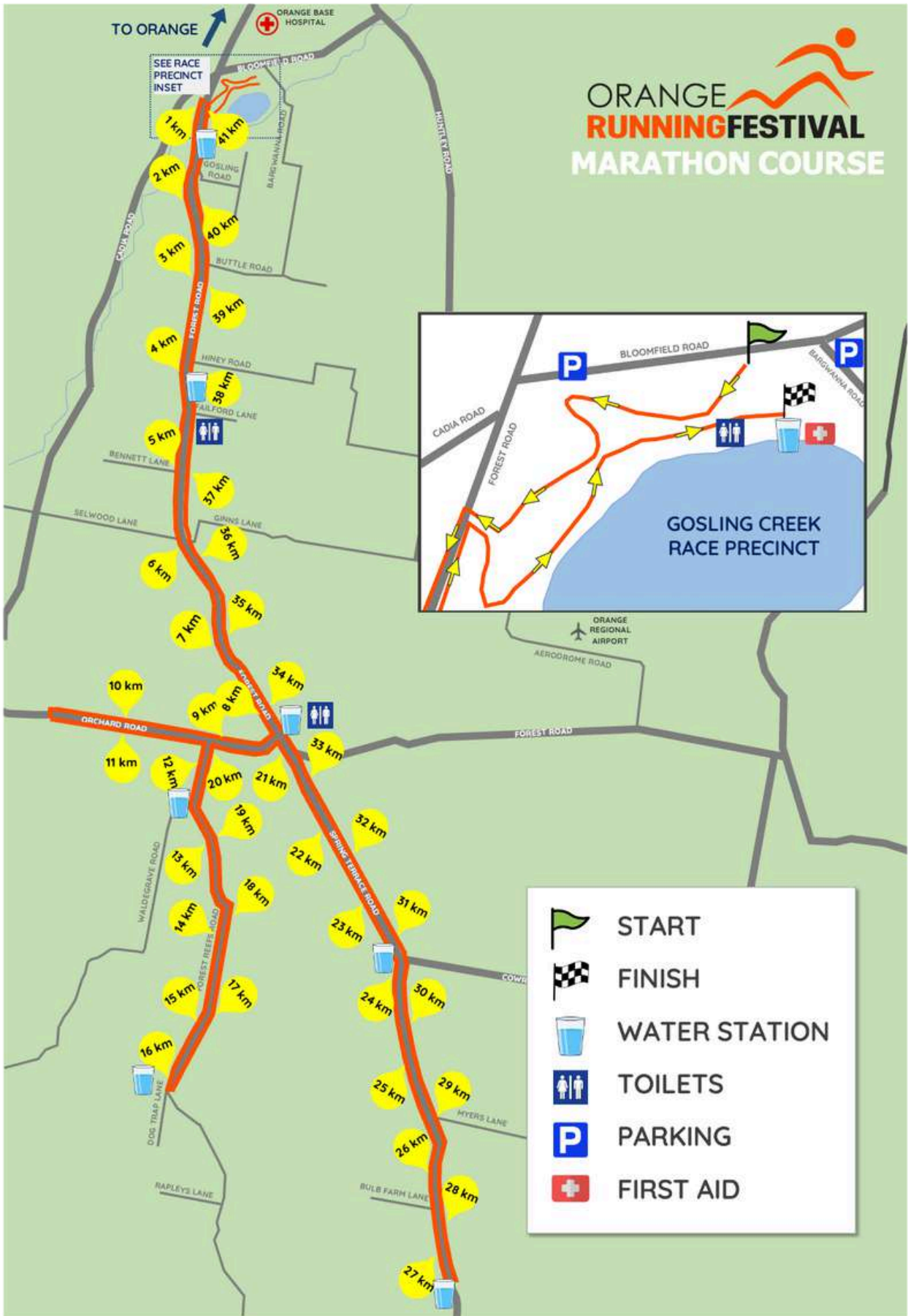
Aid Stations		
Forest Road, south of Gosling Creek Reserve	1.5k	Water and sports drink
Forest Road and Failford Lane	4.5k	Water and sports drink, toilets
Forest Road and Orchard Road	8.5k	Water and sports drink, toilets
Forest Reefs Road and Waldegrave Road	12.5k	Water and sports drink
Forest Reefs Road and Dog Trap Lane	16k	Water and sports drink
Forest Reefs Road and Waldegrave Road	19.5k	Water and sports drink
Forest Road and Orchard Road	21k	Water and sports drink, toilets
Spring Terrace Road and Cowriga Road	23.5k	Water and sports drink
Spring Terrace Road turnaround	27k	Water and sports drink
Spring Terrace Road and Cowriga Road	31k	Water and sports drink
Forest Road and Orchard Road	33.5k	Water and sports drink, toilets
Forest Road and Failford Lane	38k	Water and sports drink, toilets
Forest Road, south of Gosling Creek Reserve	41k	Water and sports drink



# The Colliers Marathon



## Course Map



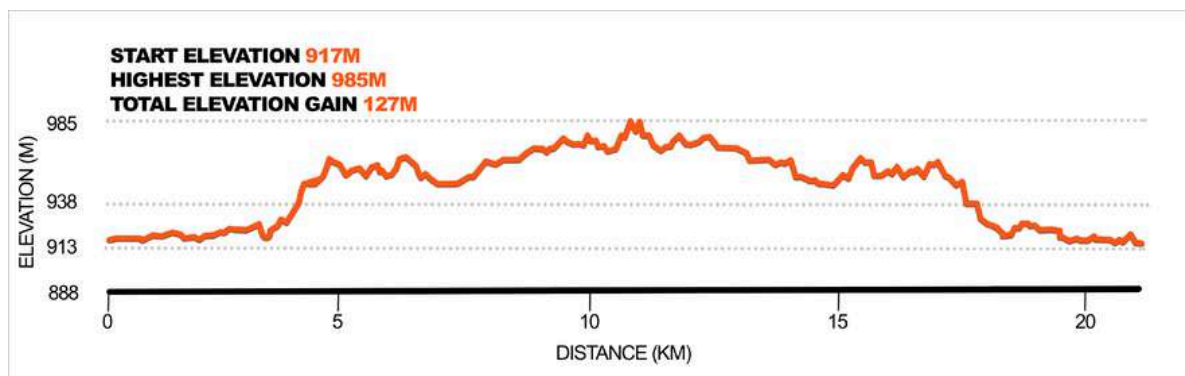


The Athlete's Foot Half Marathon starts and finishes within the Gosling Creek Reserve. After completion of part of the internal Gosling Creek loop, the course exits out onto Forest Road and heads in a southerly direction (keeping to the right hand side of the road). Following completion of the "loop" down Orchard Road, runners return to Gosling Creek Reserve along Forest Road. Upon re-entering Gosling Creek Reserve, runners complete the internal Gosling Creek loop to the finish line.

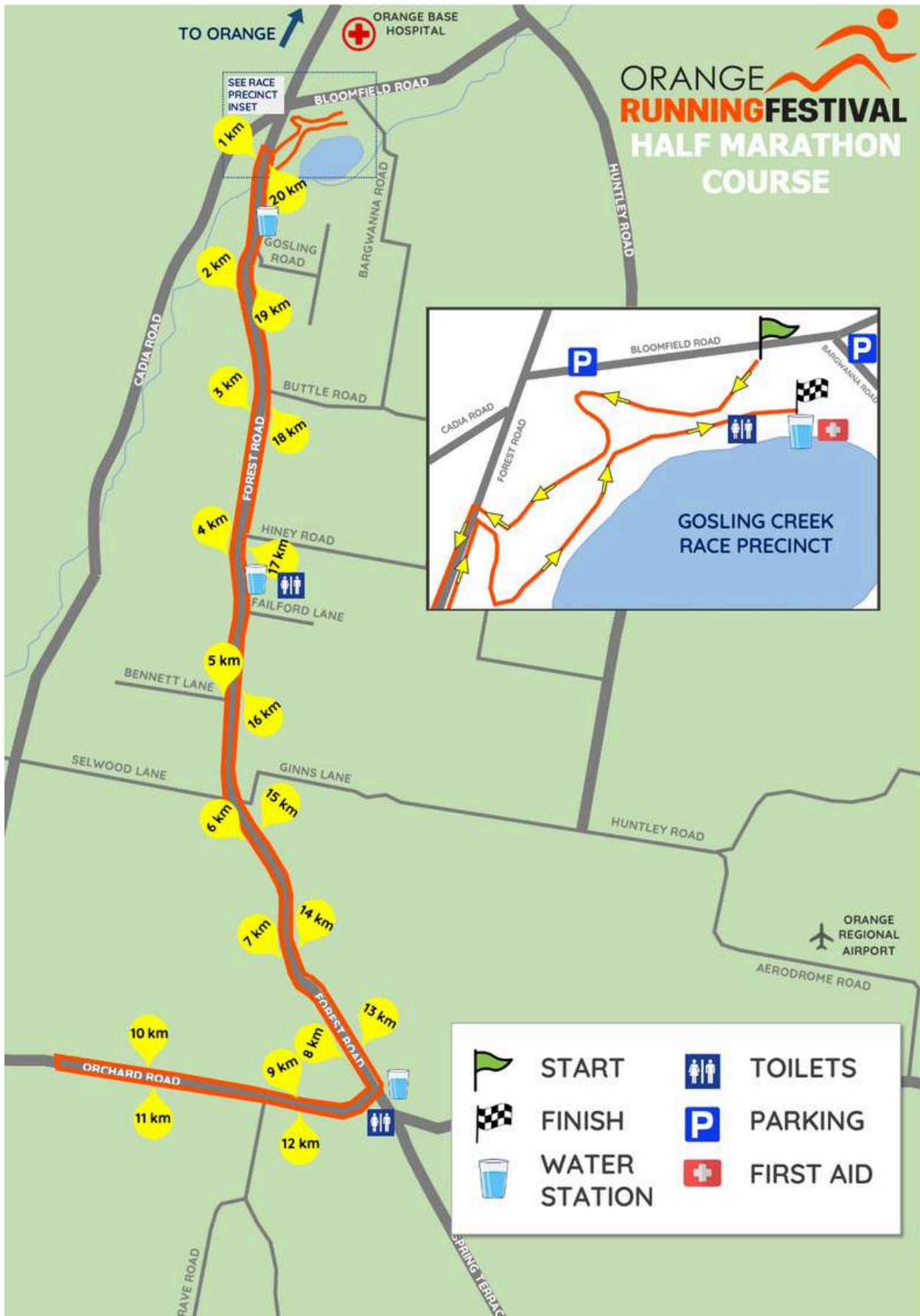
Arrival Time - suggested	7:00am
Race Briefing	7:20am
Start Time	7:30am
Cutoff Time	You must be back within the rear entrance of Gosling Creek Reserve by 12:30pm.
Award Presentation Time	9:50am
Prizes and Trophies	1st Place Male & Female Finisher: \$300 2nd Place Male & Female Finisher: \$200 3rd Place Male & Female Finisher: \$100 Prizes will also be awarded to first place for each age category. Every finisher receives a medal.

The minimum age requirement for the Half Marathon is 16 on race day.

Aid Stations		
Forest Road, south of Gosling Creek Reserve	1.5k	Water and sports drink
Forest Road and Failford Lane	4.5k	Water and sports drink, toilets
Forest Road and Orchard Road	8.5k	Water and sports drink, toilets
Forest Road and Orchard Road	12.5k	Water and sports drink, toilets
Forest Road and Failford Lane	17k	Water and sports drink, toilets
Forest Road, south of Gosling Creek Reserve	19.5k	Water and sports drink



## Course Map





# The Race Track Car Wash 10K

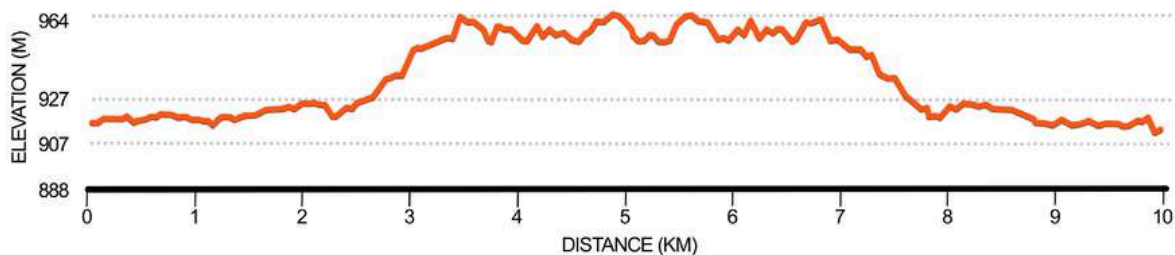


The Race Track Car Wash 10K race starts and finishes within the Gosling Creek Reserve. After completion of part of the internal Gosling Creek loop, the course exits out onto Forest Road and heads in a southerly direction (keeping to the right hand side of the road) to the turn point just short of Bennetts Lane, returning to Gosling Creek Reserve along Forest Road. Upon re-entering Gosling Creek Reserve, competitors complete the internal Gosling Creek loop to the finish line.

Arrival Time - suggested	8:00am
Race Briefing	8:20am
Start Time	8:30am
Cutoff Time	You must be back within the rear entrance of Gosling Creek Reserve by 12:30pm.
Award Presentation Time	10:00am
Prizes and Trophies	1st Place Male & Female Finisher: \$250 2nd Place Male & Female Finisher: \$150 3rd Place Male & Female Finisher: \$100 Prizes will also be awarded to first place for each age category. Every finisher receives a medal.

There is no minimum age requirement for the 10K.  
Prams are allowed, but must start at the back of the pack.

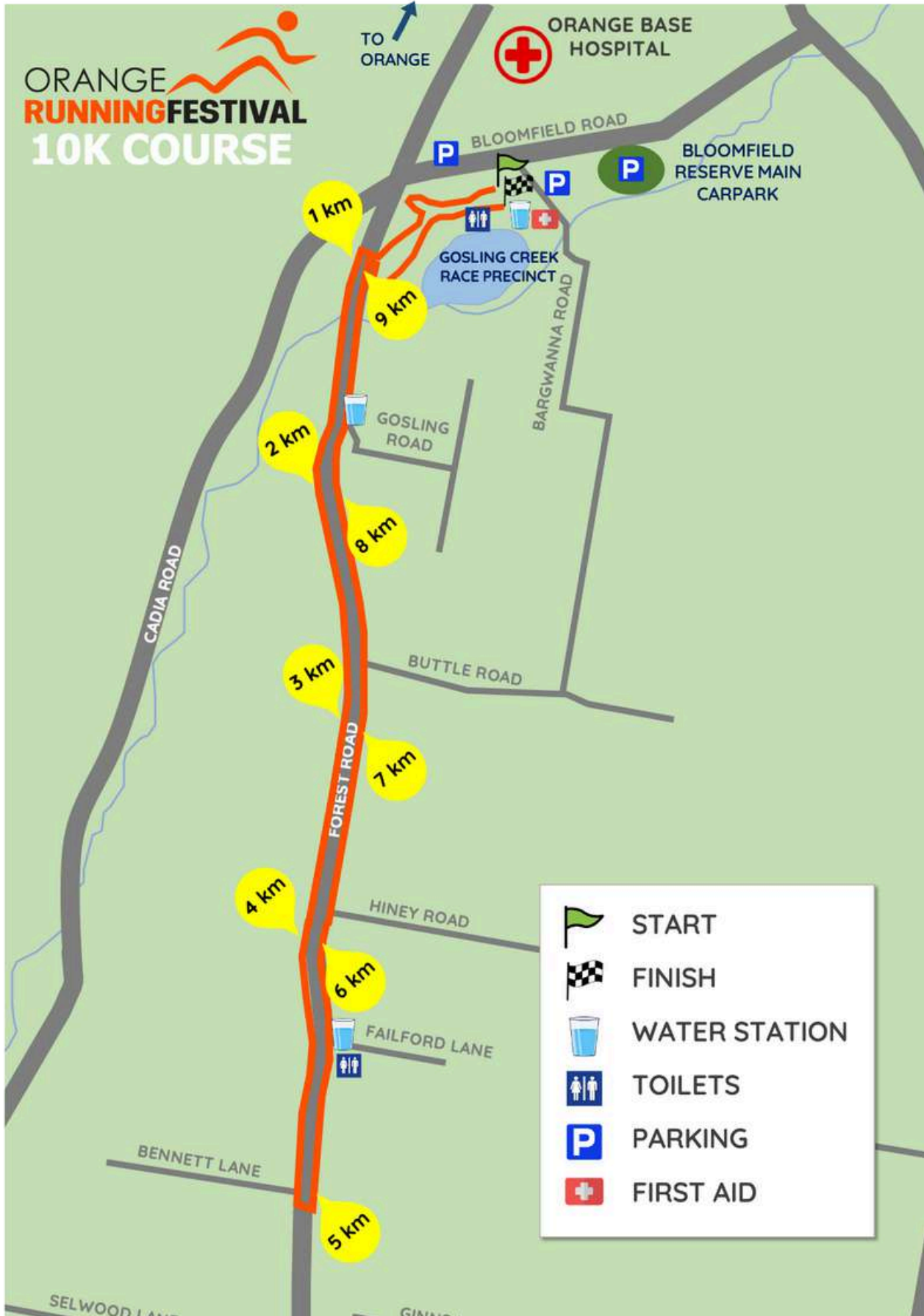
Aid Stations		
Forest Road, south of Gosling Creek Reserve	1.5k	Water and sports drink
Forest Road and Failford Lane	4.5k	Water and sports drink, toilets
Forest Road and Failford Lane	5.5k	Water and sports drink, toilets
Forest Road, south of Gosling Creek Reserve	8.5k	Water and sports drink



# The Race Track Car Wash 10K



## Course Map





# The Orange Family Dental 5K

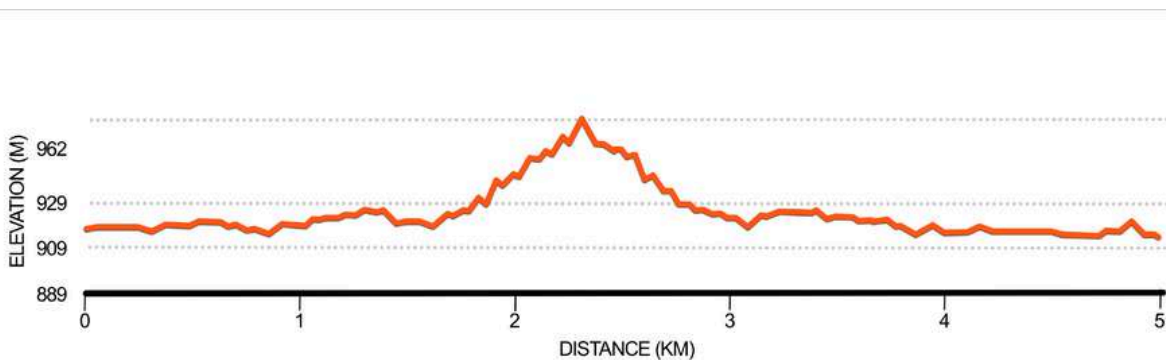


The Orange Family Dental 5K run and walk starts and finishes within the Gosling Creek Reserve. After completion of part of the internal Gosling Creek loop, the course exits out onto Forest Road and heads in a southerly direction (keeping to the right hand side of the road) to the turn point just short of Buttle Road, return to Gosling Creek Reserve along Forest Road. Upon re-entering Gosling Creek Reserve, competitors complete the internal Gosling Creek loop back to the finish line.

Arrival Time - suggested	9:15am
Race Briefing	9:35am
Start Time	9:45am
Cutoff Time	You must be back within the rear entrance of Gosling Creek Reserve by 12:30pm.
Award Presentation Time	10:45am
Prizes and Trophies	1st Place Male & Female Finisher: \$150 2nd Place Male & Female Finisher: \$100 3rd Place Male & Female Finisher: \$75 Prizes will also be awarded to first place for each age category. Every finisher receives a medal.

There is no minimum age requirement for the 5K.  
Prams are allowed, but must start at the back of the pack.

Aid Stations		
Forest Road, south of Gosling Creek Reserve	1.5k	Water and sports drink
Forest Road, south of Gosling Creek Reserve	3.5k	Water and sports drink



## Course Map





# The Midwest Traffic Management Women's Dash



The MTM Women's Dash course consists of a two kilometre lap of the asphalt Gosling Creek Reserve bike/running track. Participants start at the festival start/finish line which is adjacent to Runners HQ and head east following the running and bike path. The course then turns west to the northwest corner of the reserve. Runners will then make their way south west, turning toward the water, and then back east to the finish.

Arrival Time - suggested	10:15am
Race Briefing	10:50am
Start Time	11:00am
Cutoff Time	There is no cutoff time for the Women's Dash.
Award Presentation Time	12:00pm
Prizes and Trophies	1st Place Male & Female Finisher: \$125 2nd Place Male & Female Finisher: \$75 3rd Place Male & Female Finisher: \$50 Every finisher receives a medal.

The minimum age requirement for the Women's Dash is 12 on race day.

## Course Map



# The Advance Accounting Group Men's Dash



The Advance Accounting Group Men's Dash course consists of a two kilometre lap of the asphalt Gosling Creek Reserve bike/running track. Participants start at the festival start/finish line which is adjacent to Runners HQ and head east following the running and bike path. The course then turns west to the northwest corner of the reserve. Runners will then make their way south west, turning toward the water, and then back east to the finish.

Arrival Time - suggested	10:15am
Race Briefing	10:50am
Start Time	11:00am
Cutoff Time	There is no cutoff time for the Men's Dash.
Award Presentation Time	12:00pm
Prizes and Trophies	1st Place Male & Female Finisher: \$125 2nd Place Male & Female Finisher: \$75 3rd Place Male & Female Finisher: \$50 Every finisher receives a medal.

The minimum age requirement for the Men's Dash is 12 on race day.

## Course Map





# The Eye See Eyes Secondary School Dash



The Eye See Eyes Secondary School Dash course consists of a two kilometre lap of the asphalt Gosling Creek Reserve bike/running track. Participants start at the festival start/finish line which is adjacent to Runners HQ and head east following the running and bike path. The course then turns west to the northwest corner of the reserve. Runners will then make their way south west, turning toward the water, and then back east to the finish.

Arrival Time - suggested	10:15am
Race Briefing	10:50am
Start Time	11:00am
Cutoff Time	There is no cutoff time for the Secodary School Dash.
Award Presentation Time	12:00pm
Prizes and Trophies	1st Place Male & Female Finisher: \$75 2nd Place Male & Female Finisher: \$50 3rd Place Male & Female Finisher: \$25 Every finisher receives a medal.

The Secondary School Dash is for runners and walkers in years 7-12.

## Course Map



## High School Challenge

The Arden Law High School Challenge brings together high school teams from across Orange and the Central Tablelands, as they battle for the bragging rights over the 2km distance. During the registration process, competitors are able to select their school team. The fastest five times from each team will be used to determine the overall winning team.



The winning team will be awarded the perpetual shield for their school for the year, along with a \$250 prize for their school. The second place team will win \$150 for their school, and the third place team will win \$100.

# The Integral Scaffolding Primary School Dash



The Integral Scaffolding Primary School Dash course consists of a two kilometre lap of the asphalt Gosling Creek Reserve bike/running track. Participants start at the festival start/finish line which is adjacent to Runners HQ and head east following the running and bike path. The course then turns west to the northwest corner of the reserve. Runners will then make their way south west, turning toward the water, and then back east to the finish.

Arrival Time - suggested	10:15am
Race Briefing	10:50am
Start Time	11:00am
Cutoff Time	There is no cutoff time for the Primary School Dash.
Award Presentation Time	12:00pm
Prizes and Trophies	1st Place Male & Female Finisher: \$75 2nd Place Male & Female Finisher: \$50 3rd Place Male & Female Finisher: \$25 Every finisher receives a medal.

The Primary School Dash is for runners and walkers in years K-6. Parents or carers may accompany younger competitors if desired.

## Course Map



## Primary School Challenge



The Moneylink Primary School Challenge brings together primary school teams from across Orange and the Central Tablelands, as they battle for the bragging rights over the 2km distance. During the registration process, competitors are able to select their school team. The fastest five times from each team will be used to determine the overall winning team.

The winning team will be awarded the perpetual shield for their school for the year, along with a \$250 prize for their school. The second place team will win \$150 for their school, and the third place team will win \$100.



# The Cook & Roe Community Dash

The Cook & Roe Community Dash is a non-competitive, inclusive 2K run and walk for everyone. The course consists of a two kilometre lap of the asphalt Gosling Creek Reserve bike/running track. Participants start at the festival start/finish line which is adjacent to Runners HQ and head east following the running and bike path. The course then turns west to the northwest corner of the reserve. Walkers and runners will then make their way south west, turning toward the water, and then back east to be cheered in at the finish.

Although not a competitive race, all participants are given a race bib with a numbered timing transponder to enable them to receive a position and time.

If you're concerned that 2K might be too long for you, there is an optional 450m short course version. The start point will be at the Western end of the course adjacent to the Forest Road / Bloomfield Road intersection. Just let us know on the day that you'll prefer this shorter course.

Arrival Time - suggested	11:00am
Race Briefing	11:20am
Start Time	11:30am
Cutoff Time	The cutoff time is 12:30pm.
Medals	Every finisher receives a medal.

There is no minimum age requirement for the Community Dash. Parents or carers may accompany competitors if desired. Prams are allowed, but must start at the back of the pack.

## Course Map



# Workplace Challenge

An opportunity to generate team spirit for your business and have fun at the same time! Anyone can form part of your workplace team – they might be a customer, contractor, employee or associate of your business.

It's easy - just enter a minimum of 5 runners into our 5K event. The team with the lowest combined time for the fastest 5 runners is the winner. Even better if you coordinate your team attire.



**HOTEL**  
**CANOBOLAS**

248 SUMMER ST ORANGE, NSW

1st Place: Perpetual shield and a \$500 Hotel Canobolas voucher!

## Medals, Prizes and Trophies



### Trophies

Trophies will be awarded to the 1st, 2nd and 3rd overall male and female finisher for each event based on gun times. There are prizes for the top three finishers in many of our events as well. Please refer to the race details page for each event for details.

### Finishers Medal

All competitors will receive a finishers medal. One of our volunteers will hand you your medal as you cross the finish line.

### Age Category Prizes

Prizes will be awarded to first place for each male and female age category winner based on net time. Prizes must be picked up on the day and will not be mailed out.



# Merchandise

Orange Running Festival has a whole new look for 2025! We're offering race shirts this year with a cool black-and-white design. Black running festival caps are also available for purchase. Place your order during the registration process, with gear available for pickup on event weekend. Supplies will be limited so don't delay!



# Volunteers

Orange Running Festival simply couldn't happen without our amazing volunteers. Each year, dozens of generous, helpful people donate their time to help with bib pickup, course setup, marshal and water station roles and the finish line crew.

It's not too late - we're always on the lookout for additional hands to help. Please see the Volunteers page on our website for more information. It's a great way for friends and family to get involved and be part of the fun!





# Results and Photos

We know how important it is to see official results soon after your race. We will have real-time results on our website on race day so you'll know exactly where you placed. Photos will also be online, available to download for free within a few days after the event. Emails will be sent to all participants notifying you when photos are live.



## Orange Runners Club



Orange Running Festival is proudly hosted by the Orange Runners Club. Through the event committee and dozens of members who volunteer on event weekend, we are able to deliver the festival each year. We would like to thank the Orange Runners Club volunteers who make this all possible!

Runners of all ages and abilities are welcome to join the Orange Runners Club. Club membership offers twice-weekly timed runs and walks, trail runs, an achievement recognition program and a family friendly, supportive atmosphere. More information is available on the club website: [www.orangerunners.com.au](http://www.orangerunners.com.au).





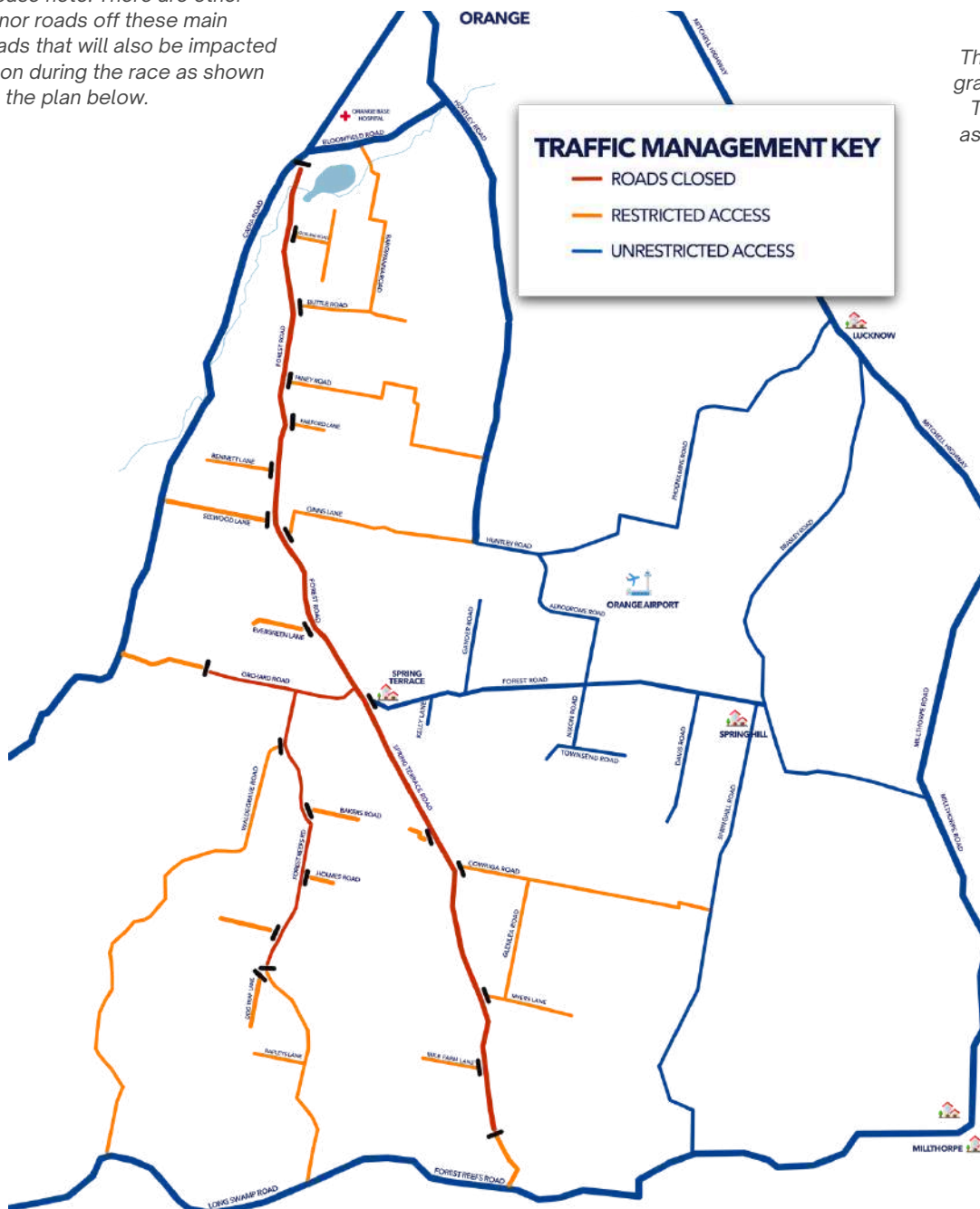
# Road Closures

The map below provides details of the location of the road closures. Affected roads will be closed from 6:00am until 1:00pm on Sunday, 9th March, however we will re-open earlier if it is safe to do so.

Arrangements have been made for local residents to access their property during the event where needed. In the interest of participant safety, residents have been asked to keep traffic movements during the event to a minimum and to use the alternative routes wherever possible.

Temporary Road Closure	From	To
Forest Road	Cadia Road	Aerodrome Road
Orchard Road	Forest Road	Cadia Road
Forest Reefs Road	Orchard Road	Dog Trap Lane
Spring Terrace Road	Forest Road	Forest Reefs Road

Please note: There are other minor roads off these main roads that will also be impacted upon during the race as shown on the plan below.



The Orange Running Festival is grateful to our sponsor Midwest Traffic Management for their assistance with traffic planning and traffic management.



# Our Sponsors

The Orange Running Festival would like to thank our wonderful sponsors!

The Festival's continued success is a testament to the support from these businesses. In particular we would like to recognise the ongoing support from our Event Partner Our City Real Estate, and our Community Partner, Cook & Roe.

We encourage you to check out and support these amazing local businesses!

## Event Partner



## Community Partner



## Race Sponsors



## Challenge Sponsors



## In-Kind and Supporting Sponsors

